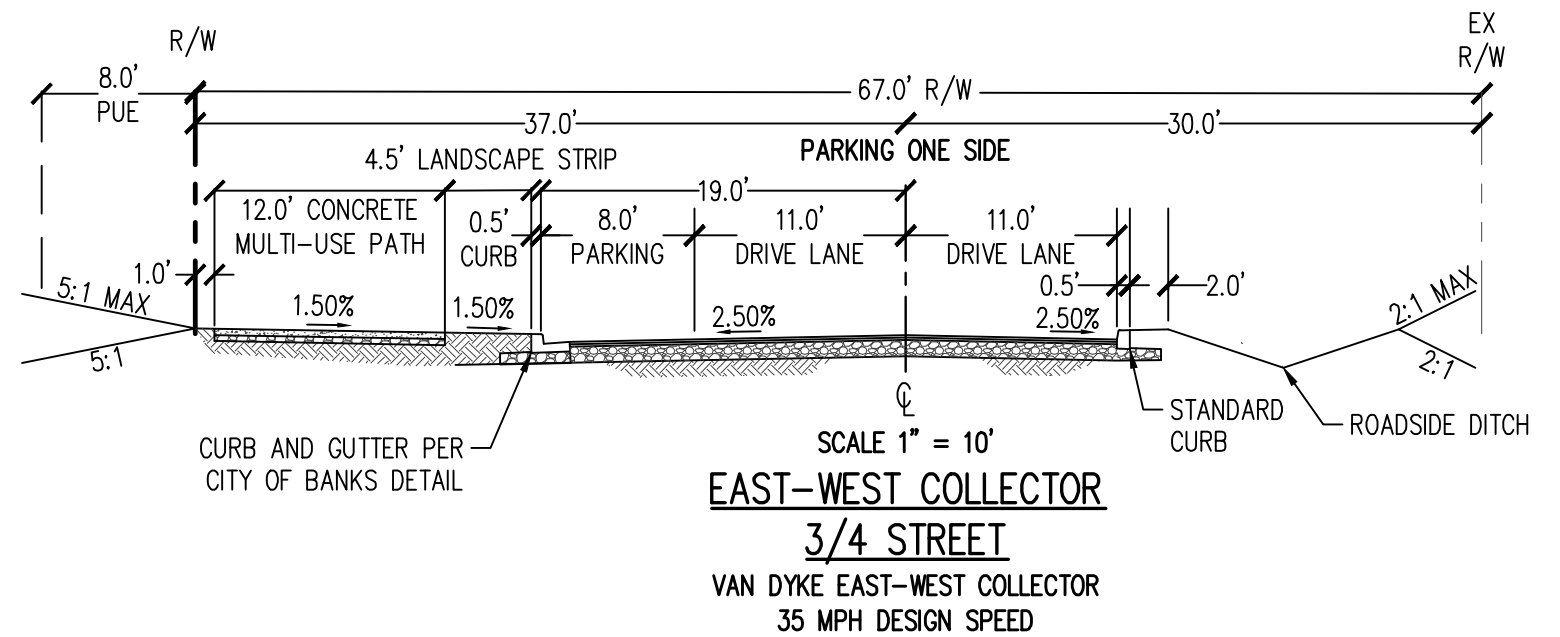
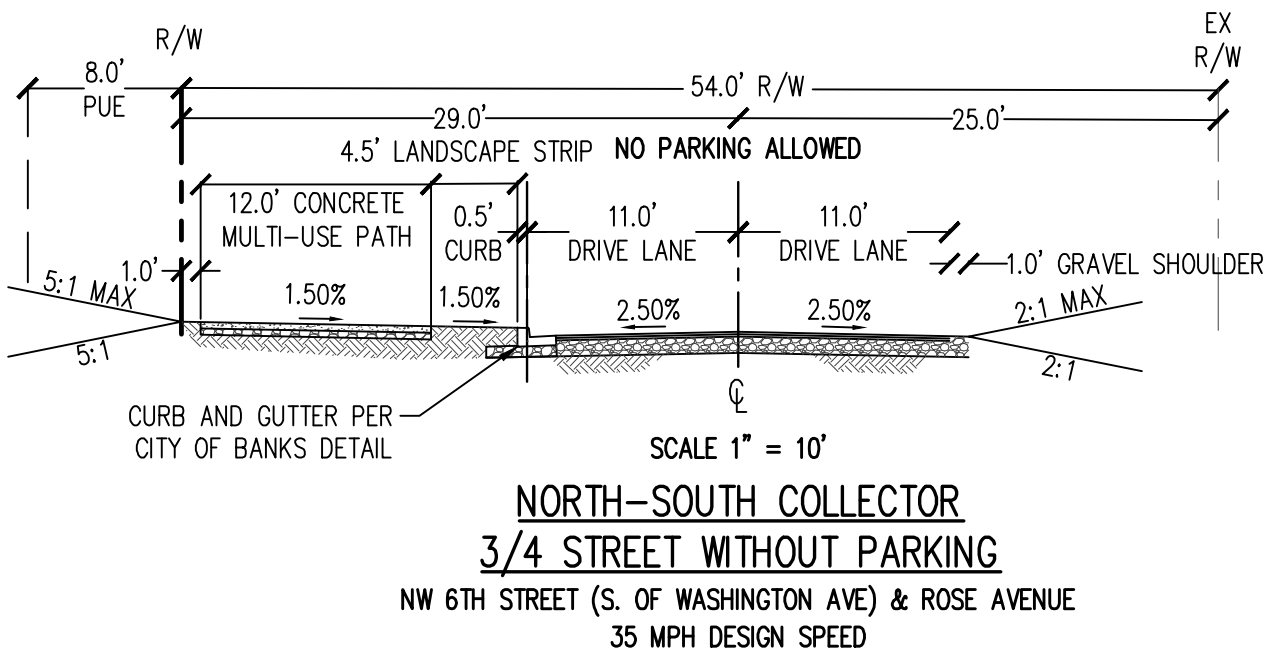
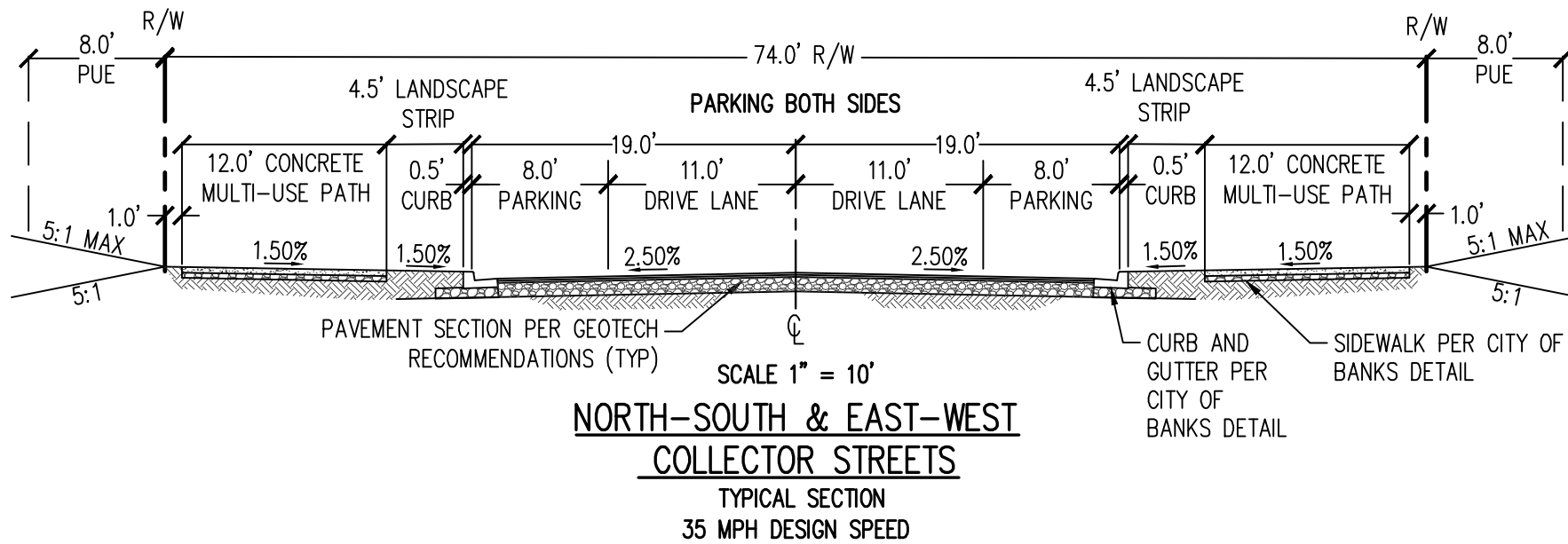


City of Banks

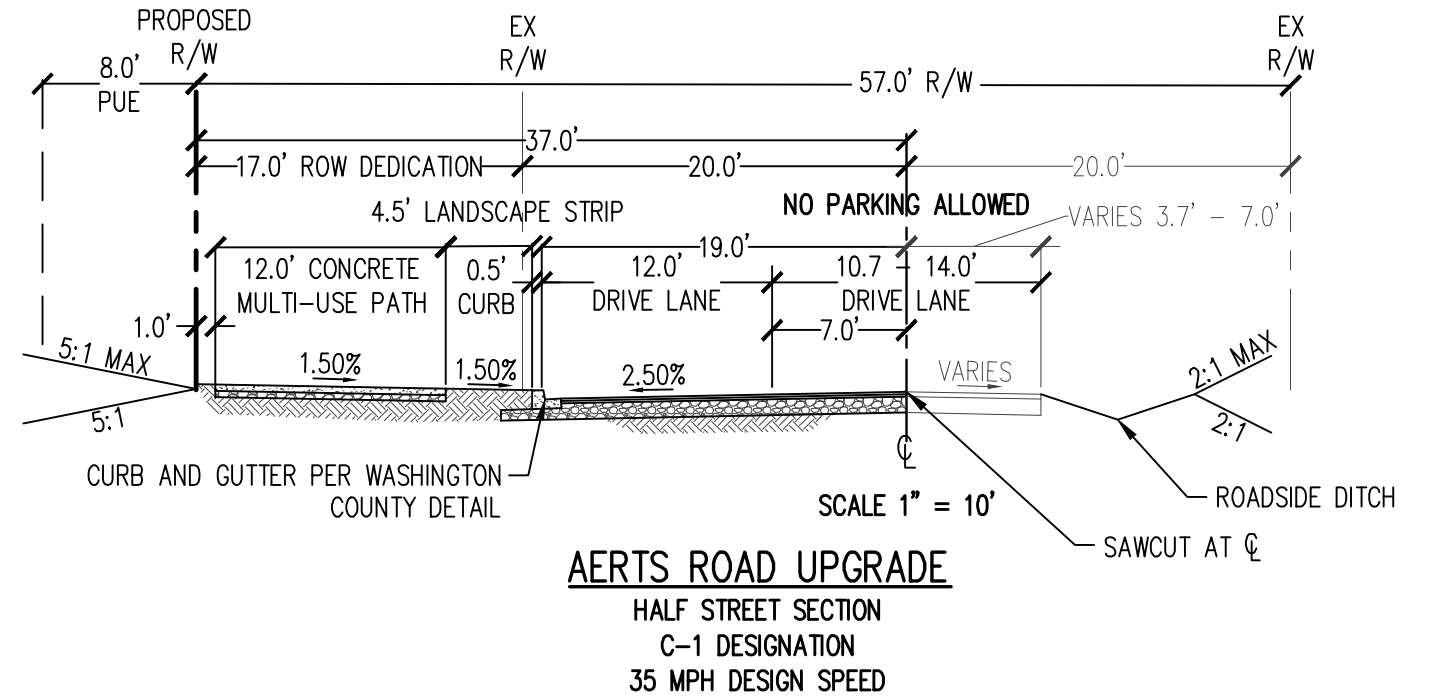
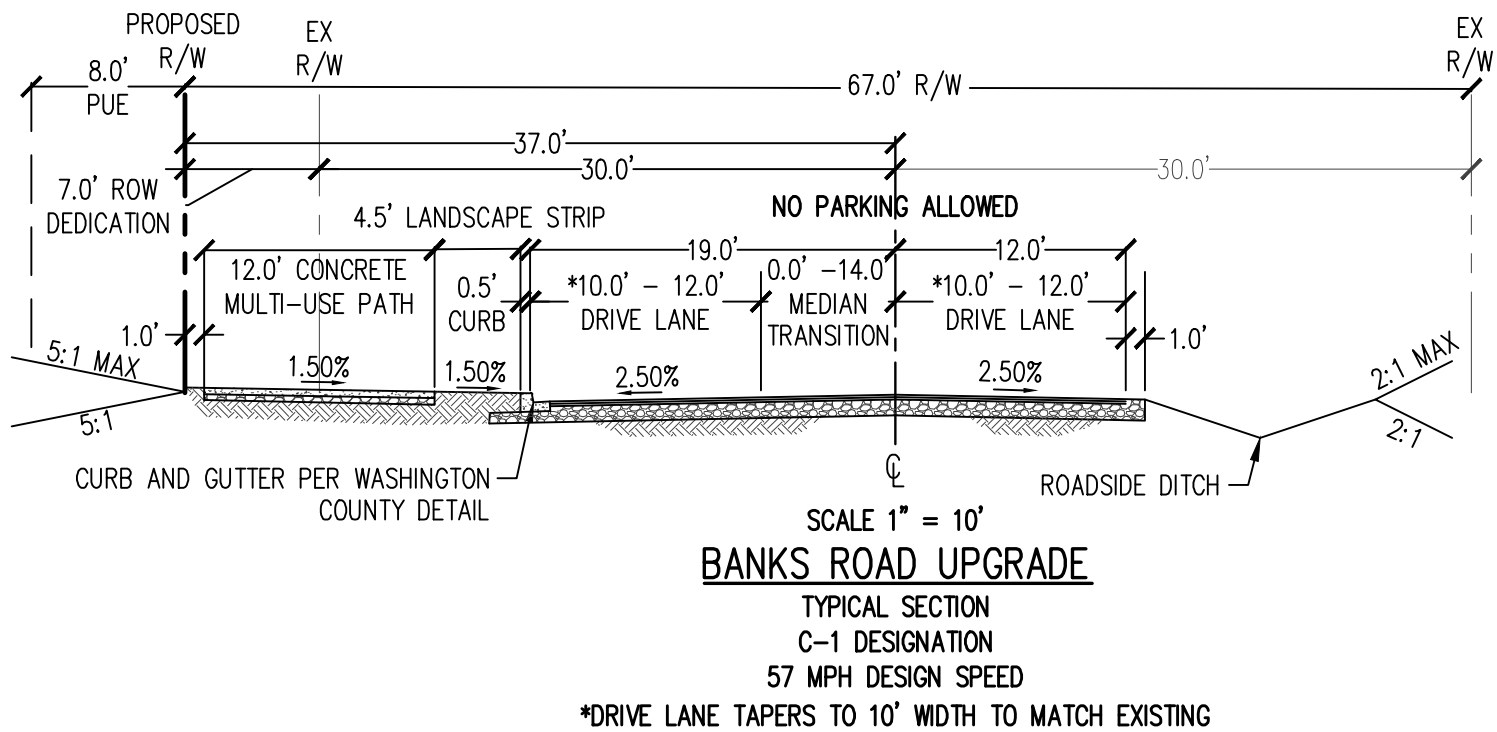
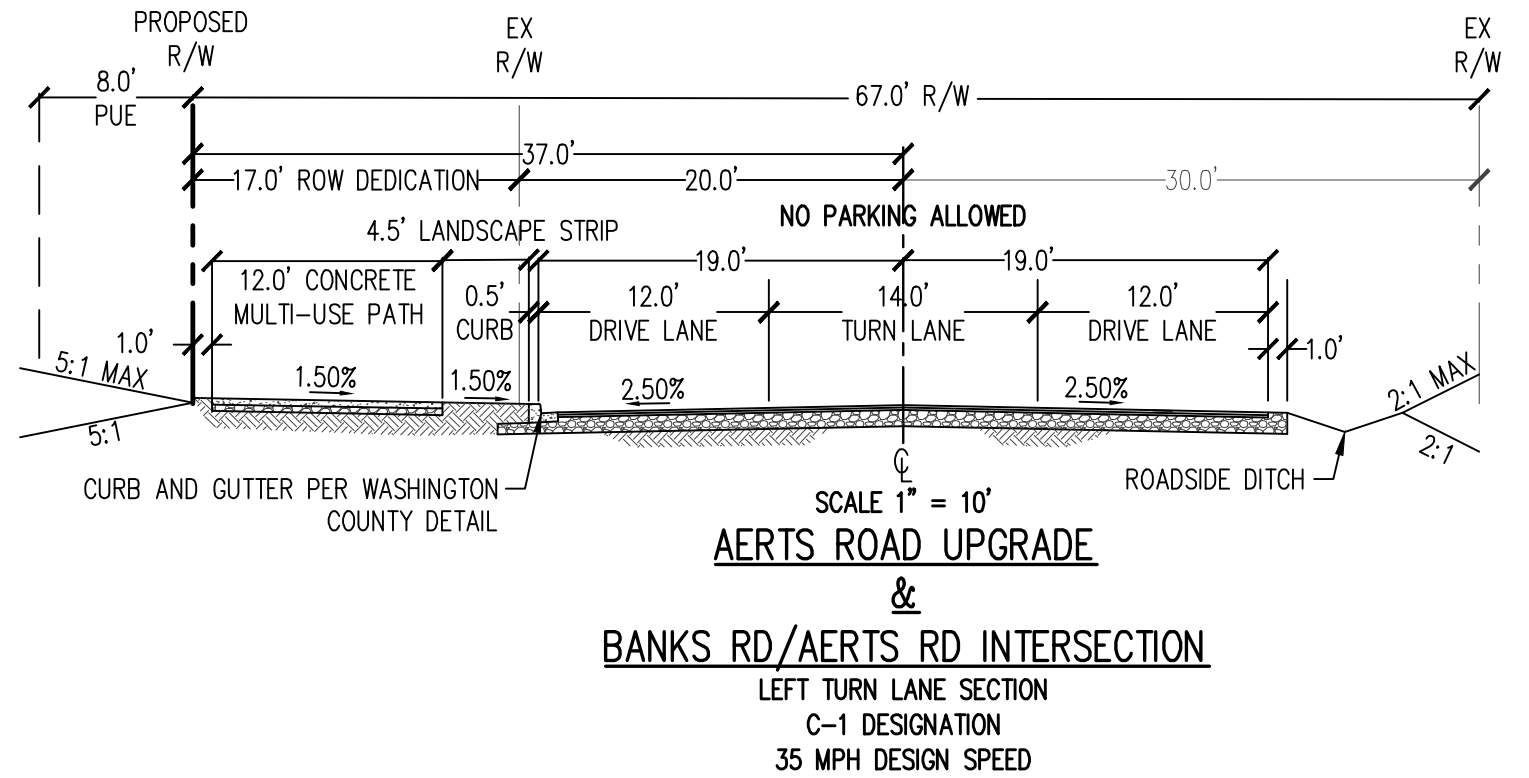
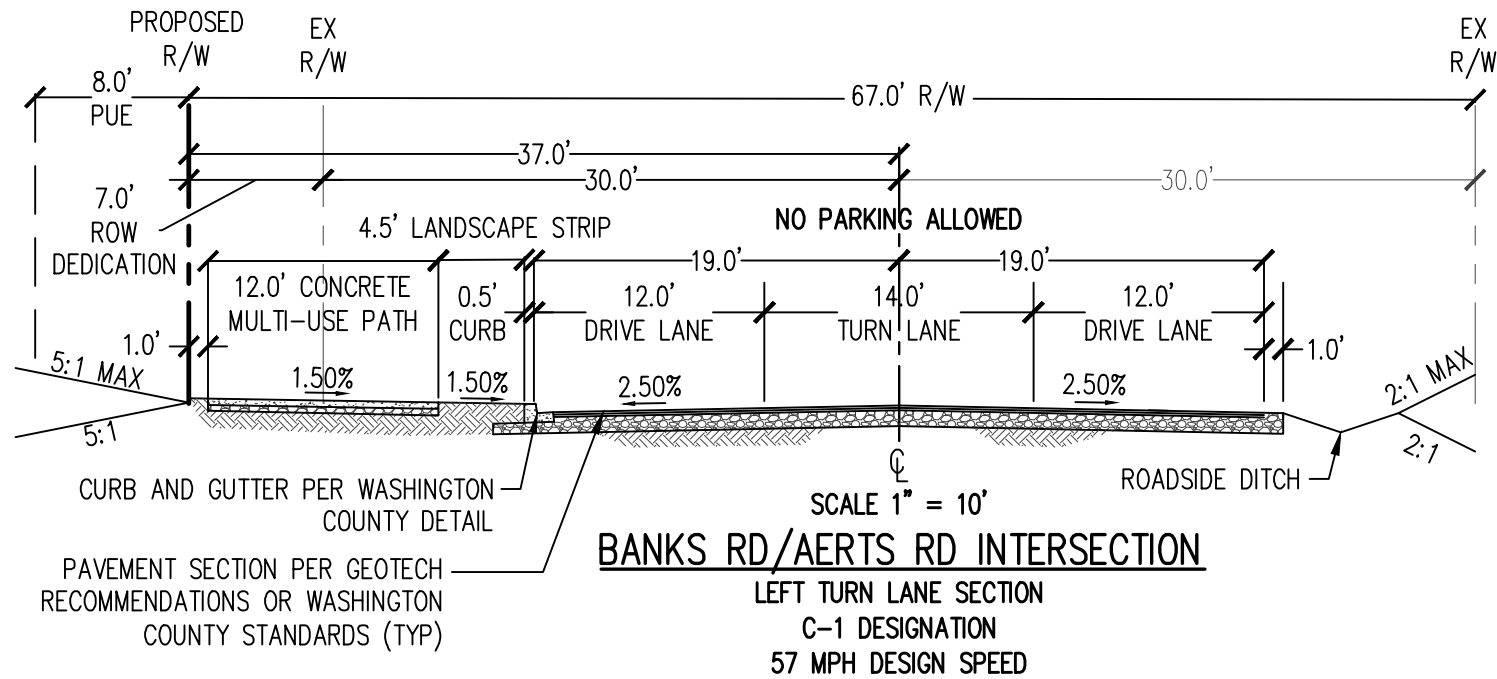
Southeast Rights-of-Way Annexation

Exhibit B: Proposed Cross Sections (From Development Agreement)



DWG: 4920-01 QUAIL VALLEY PAVEMENT MARKINGS 11X17 | CROSS SECTIONS INTERNAL





DWG: 4920-01 QUAIL VALLEY PAVEMENT MARKINGS 11X17 | CROSS SECTIONS

