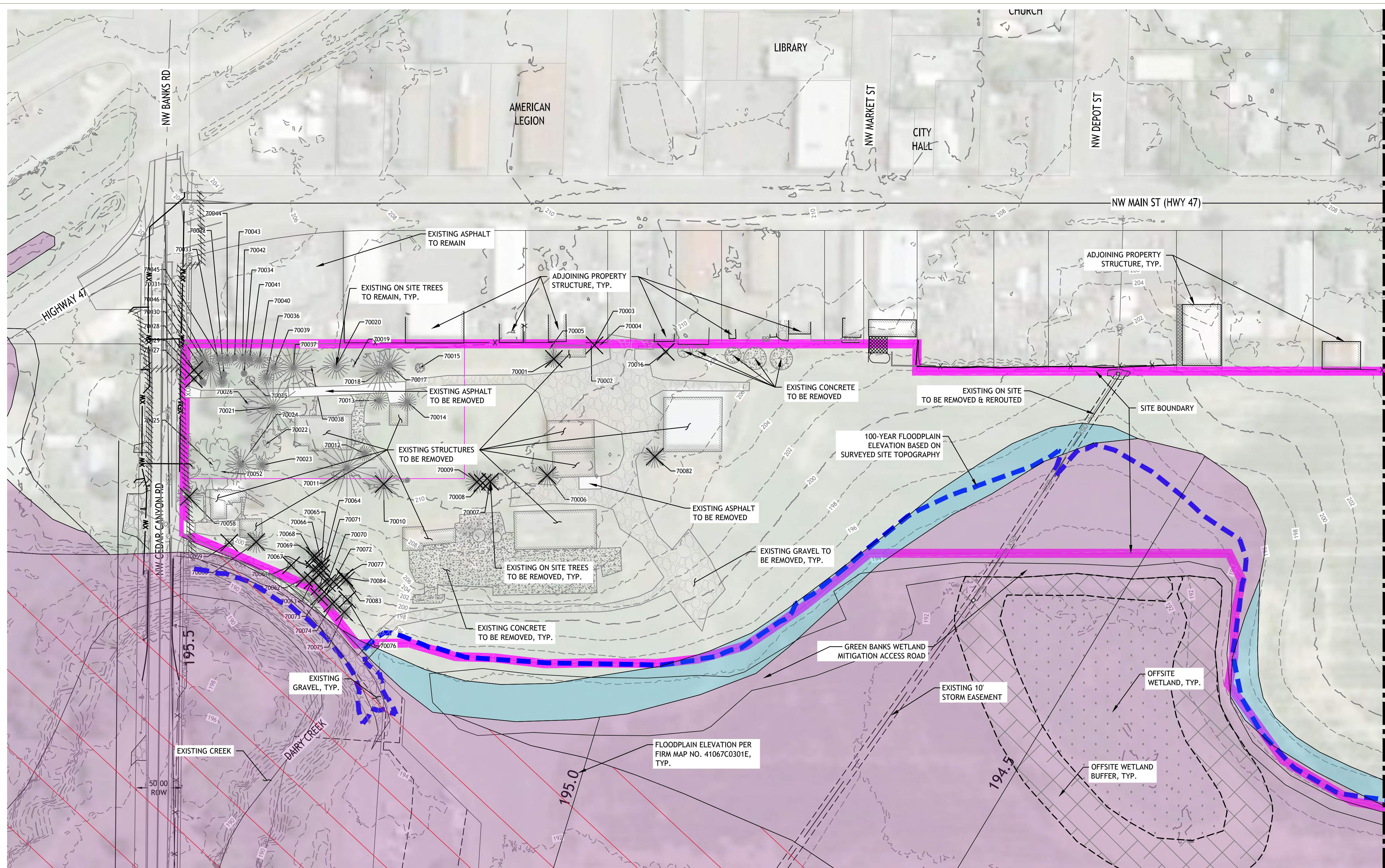


REVISIONS

NO.	DATE	DESCRIPTION
-----	------	-------------



MATCHLINE - SEE SHEET 2.2

WEST BANKS

EXISTING CONDITIONS (PHASE 1)

Point Table	
Point #	Description
70000	DTR21
70001	ETR 19
70002	ETR25
70003	ETR 2X16
70004	ETR21
70005	DTR12
70006	ETR 25
70007	ETR 18
70008	ETR 2X 18-12
70009	ETR 25

Point Table	
Point #	Description
70010	ETR 34
70011	ETR 65
70012	ETR 16
70013	ETR 21
70014	ETR 20
70015	DTR 10
70016	DTR 5X 6-22
70017	ETR 35
70018	ETR 44
70019	ETR 2X 12-21

Point Table	
Point #	Description
70020	ETR 30
70021	ETR 60
70022	DTR 33
70023	ETR 14
70024	ETR 34
70025	DTR 57
70026	DTR STUMP 80
70027	ETR 7
70028	ETR 8
70029	ETR 8

Point Table	
Point #	Description
70030	ETR 18
70031	ETR 42
70032	ETR 7
70033	ETR 12
70034	ETR 7
70035	DTR 10
70036	ETR 225
70037	ETR 49
70038	ETR 2X 23
70039	ETR 27

Point Table	
Point #	Description
70040	ETR 19
70041	ETR 17
70042	ETR 24
70043	ETR 7
70044	ETR 16
70045	ETR 16
70046	ETR 24
70052	GS
70057	TOP E
70058	ETR 27

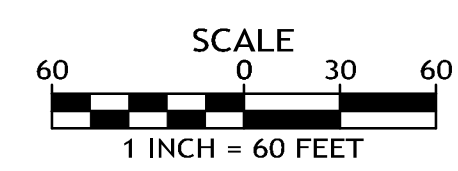

Point Table	
Point #	Description
70059	DTR 9
70060	ETR 24
70061	DTR 8
70062	ETR 12
70063	ETR 11
70064	ETR 18
70065	ETR 9
70066	ETR 12
70067	ETR 9
70068	ETR 7

Point Table	
Point #	Description
70069	ETR 14
70070	ETR 9
70071	ETR 9
70072	ETR 2X 7
70073	ETR 16
70074	ETR 16
70075	ETR 14
70076	DTR 10
70077	ETR 9
70078	DTR 4X8-20

Point Table	
Point #	Description
70079	DTR 9
70080	DTR 3X12-15
70081	ETR 10
70082	ETR 24
70083	ETR 12
70084	ETR 9

FLOODPLAIN INFORMATION SHOWN FROM FIRM MAP NO. 41067C0301E
ELEVATIONS CONVERTED FROM NAVD88 TO NGVD29 -3.49'
TO MATCH SITE TOPOGRAPHY SURVEY

- SPECIAL FLOOD HAZARD AREA - 1% ANNUAL CHANCE FLOOD (100-YEAR) ZONE AE - BASE FLOOD ELEVATION DETERMINED
- OTHER FLOOD AREA - 0.2% ANNUAL CHANCE FLOOD (100-YEAR) ZONE X



PROJECT NO.: 130-004
TYPE: PLANNING
REVIEWED BY: JMH

2.1