








VICINITY MAP



-  UGB Study Area
-  Existing UGB
-  City of Banks Boundary
-  UGB Analysis Taxlots
-  Lands Recommended for Addition to UGB as Residential
-  Lands Recommended for Addition to UGB as Ind/Com
-  Priority 2 (Exception) Lands: must be brought in per State Law




FIGURE 9
Alternative 4
 Banks UGB Location Alternatives Analysis