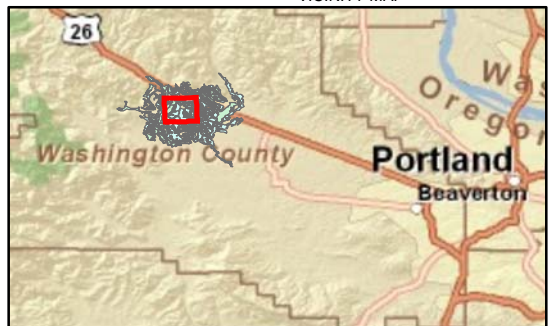








VICINITY MAP



-  UGB Study Area
-  Existing UGB
-  City of Banks Boundary
-  UGB Analysis Taxlots
-  Exception Areas (Priority 2)
-  High Value Farmland




FIGURE 4
High Value Farmland
 Banks UGB Location Alternatives Analysis